

# ALTSCHA, Inc.

## Four Rivers Heritage Area

MAPS FROM  
BOUNDARY  
AMENDMENT  
PUBLIC HEARING  
PRESENTATION

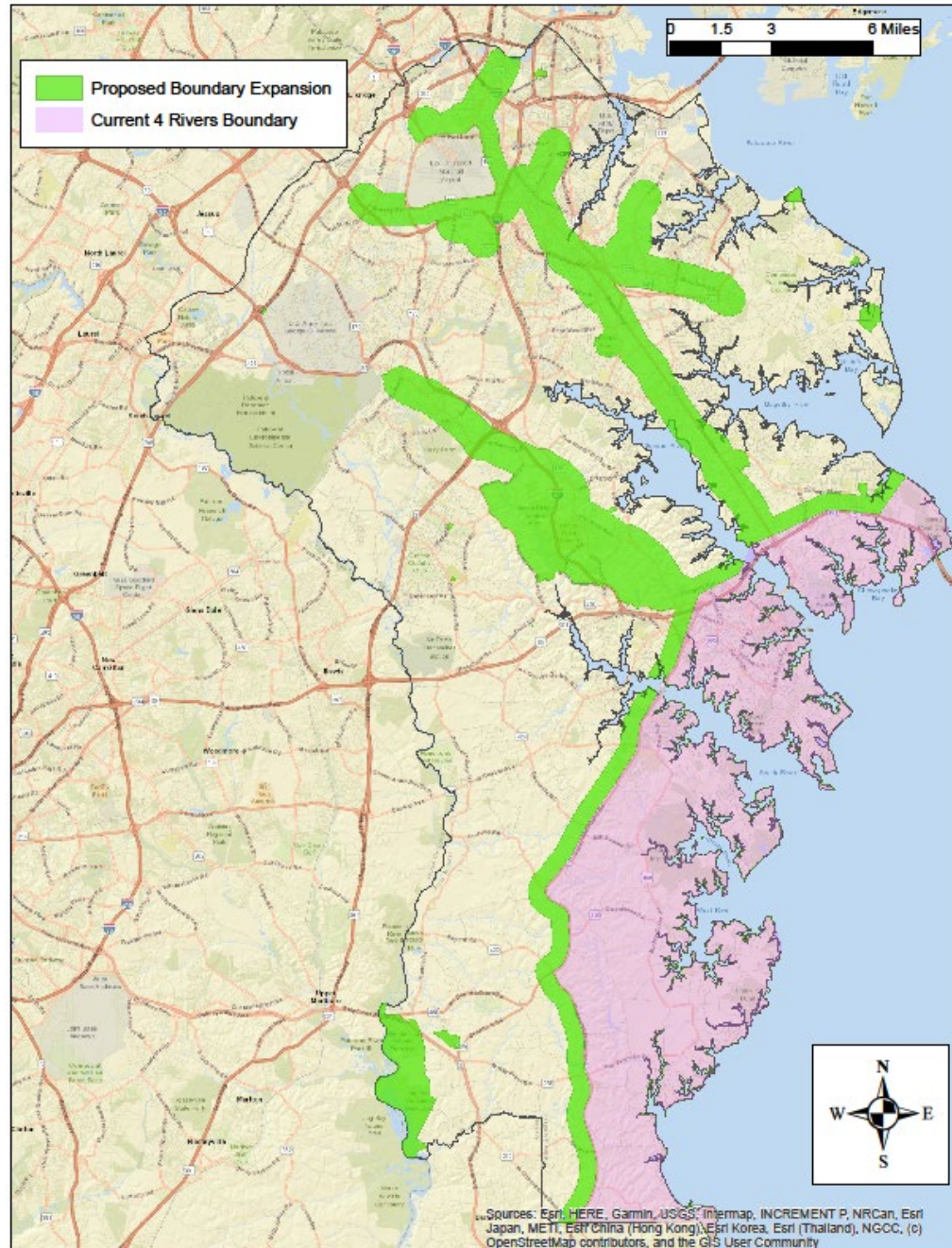
CAROL BENSON, PH.D.



THE HERITAGE AREA OF  
ANNAPOLIS,  
LONDON TOWN,  
AND SOUTH COUNTY

# Four Rivers Heritage Area Boundary Expansion

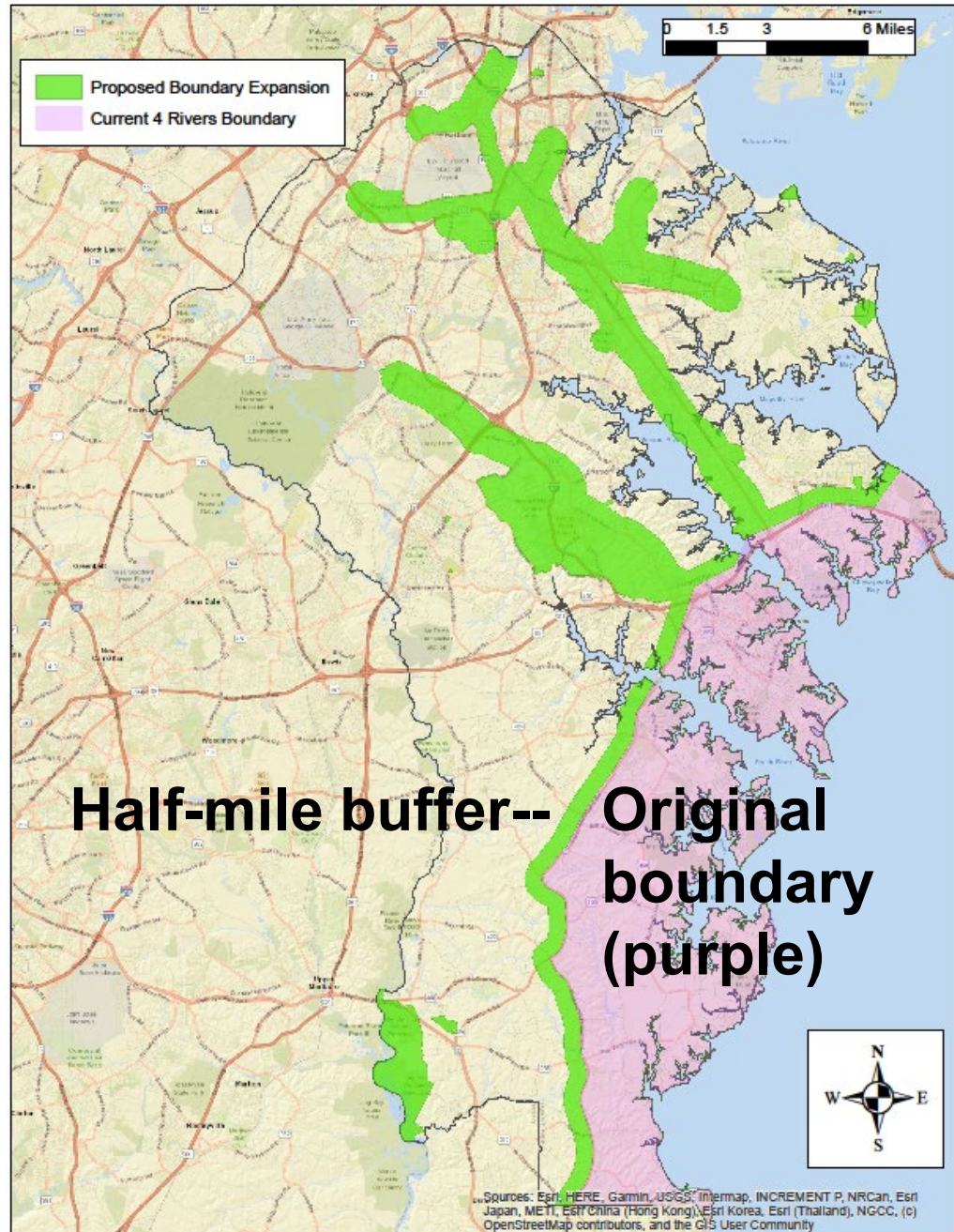
## MAP 1 – COUNTY VIEW



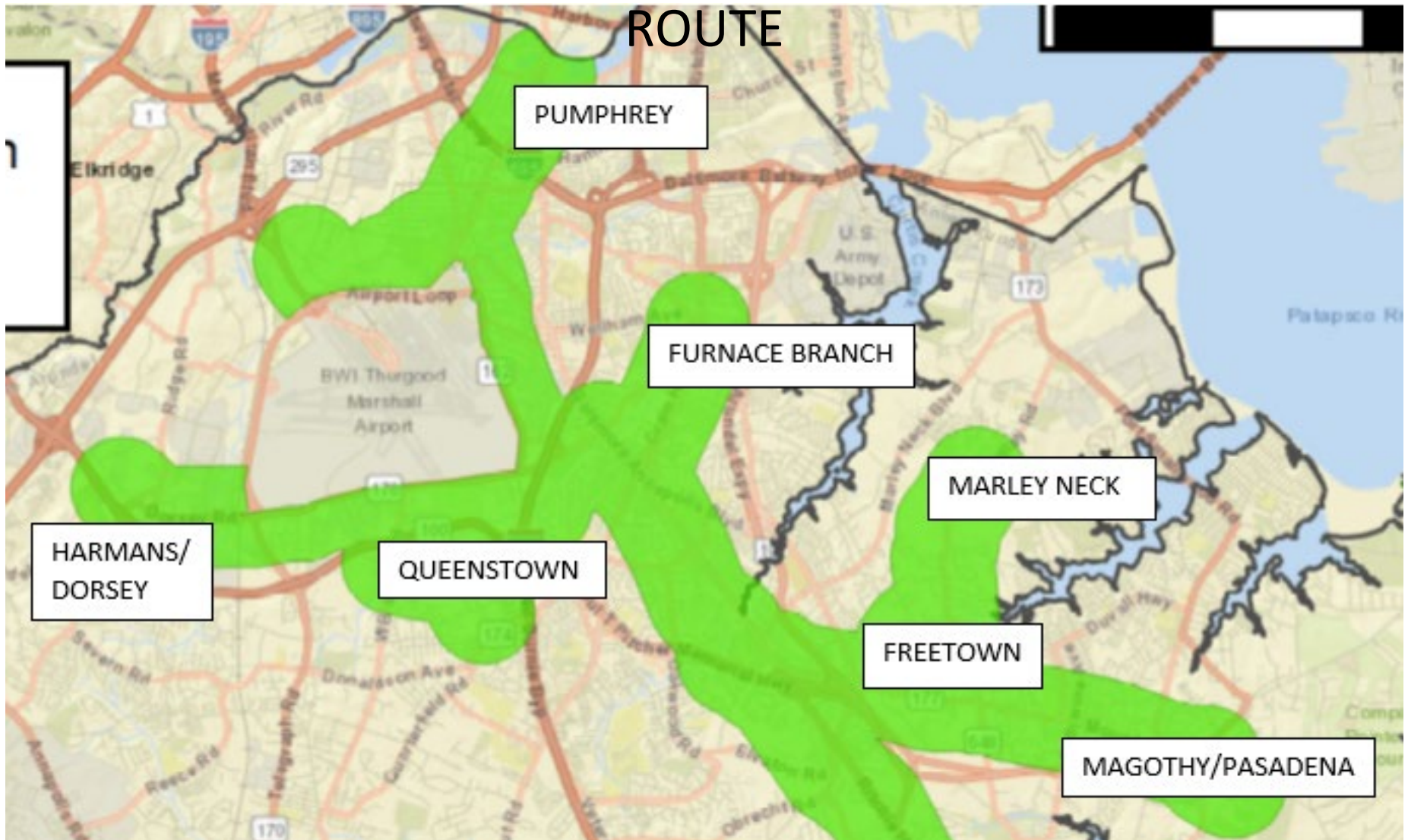


# Four Rivers Heritage Area Boundary Expansion

## MAP 2, DETAIL: BUFFER

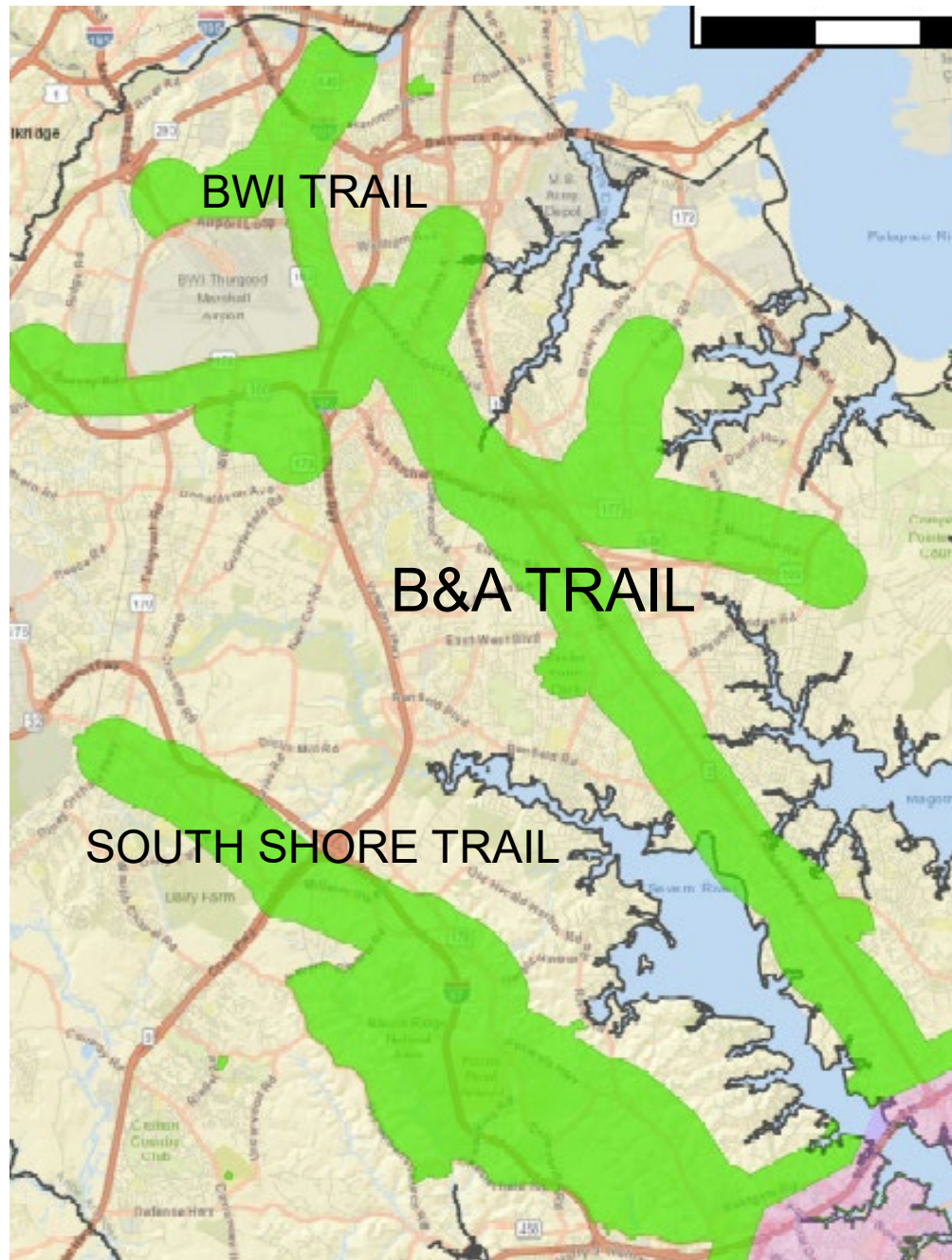


# MAP 3, DETAIL: NORTH COUNTY AFRICAN AMERICAN TRAIL: HALF-MILE BUFFER ON EITHER SIDE OF TRAIL ROUTE





Map 4 --  
RECREA-  
TIONAL  
TRAILS  
(RAIL-TO-  
TRAIL)  
INCLUDE  
HALF-  
MILE  
BUFFER



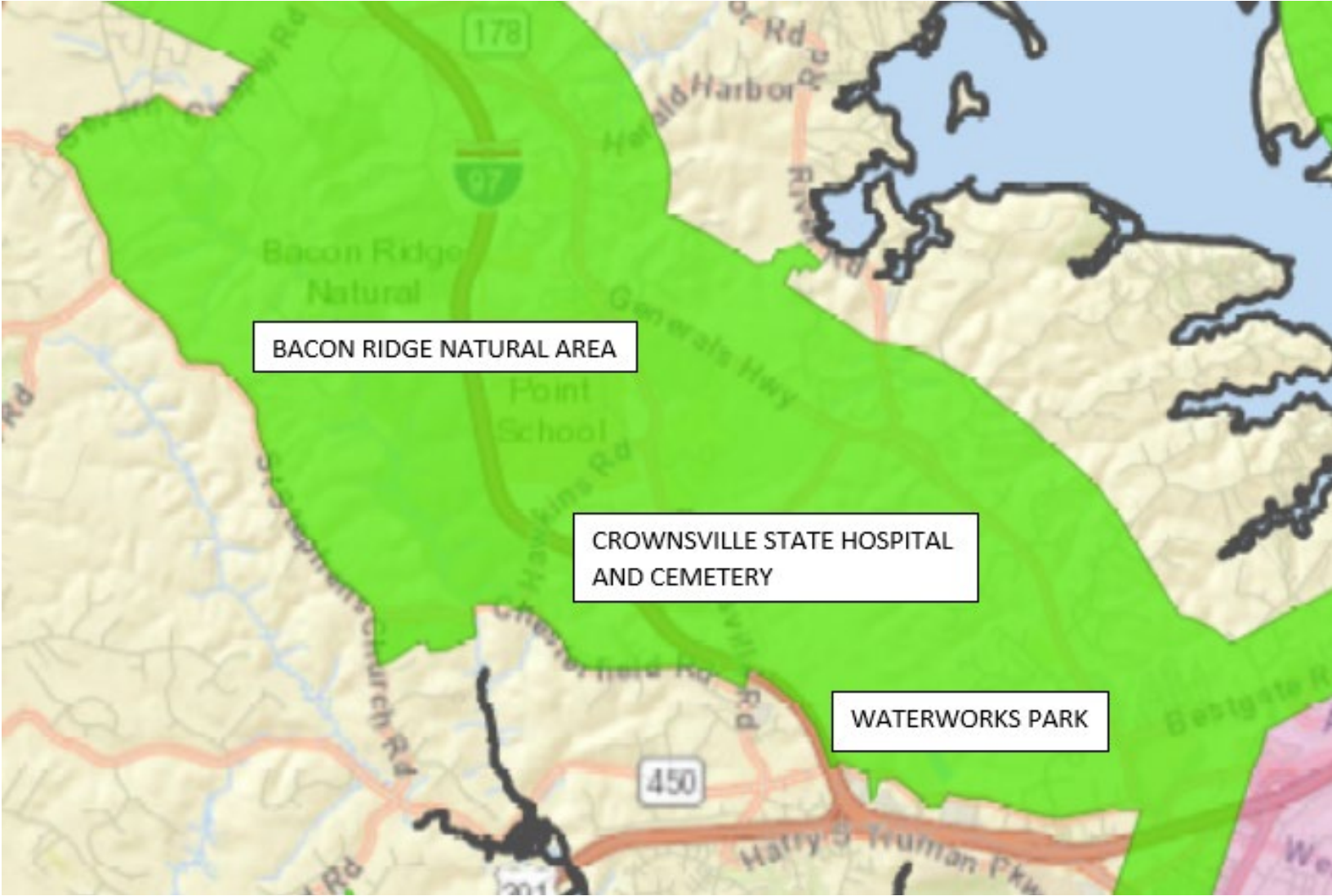
Map 5 --  
RAIL  
TRAILS  
=  
RECREA-  
TION  
+  
HERITAGE



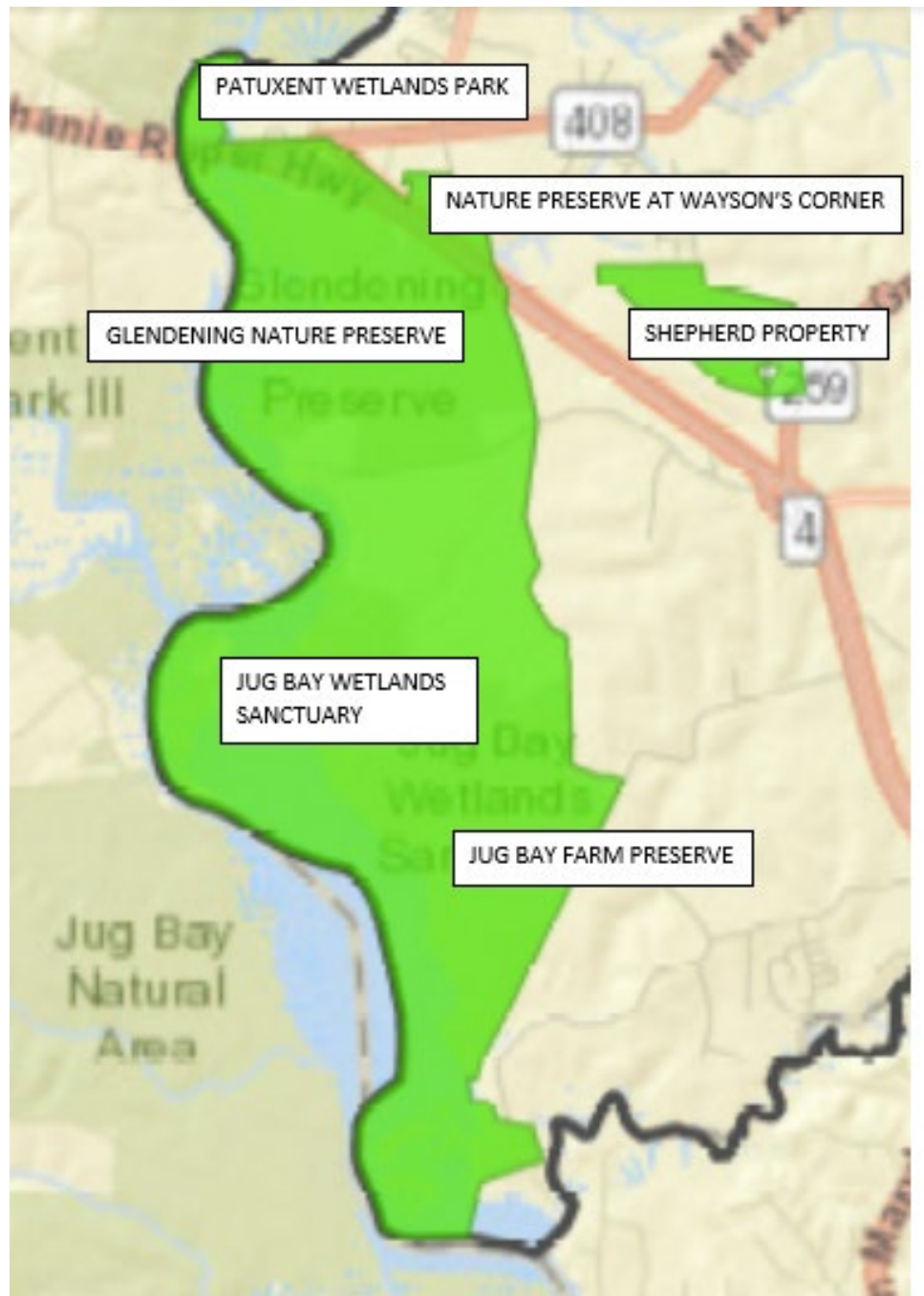
— B&A Railroad



# MAP 6, DETAIL: MID-COUNTY CLUSTER



# MAP 7, DETAIL: JUG BAY CLUSTER





MAP 8 --  
EXAMPLES  
OF STAND-  
ALONE  
PARCELS

